



MAPQUEST

Trip to 505 S Kirkwood Rd
 Saint Louis, MO 63122-5925
48.67 miles - about 57 minutes















Notes

Gym open @ 6:30 pm. Van will leave from Hardee's Parking Lot in Troy @ 5:00 pm.

Two boys games 14U and Varsity.



Troy, MO 63379

- | | | |
|---|--|-----------------------------|
|  | 1. Start out going NORTH on FRONT ST toward KING DR. | go 0.0 mi
total 0.0 mi |
|   | 2. Turn RIGHT onto E HWY 47 / MO-47 / ROUTE 47 / E MO-47 . Continue to follow E HWY 47 / MO-47 / ROUTE 47 . | go 0.6 mi
total 0.6 mi |
|   | 3. Merge onto US-61 S . | go 15.6 mi
total 16.2 mi |
|   | 4. Merge onto US-40 E / US-61 S . | go 24.9 mi
total 41.1 mi |
|   | 5. Merge onto I-270 S via EXIT 25 toward MEMPHIS . | go 5.0 mi
total 46.1 mi |
|  | 6. Take the BIG BEND RD exit, EXIT 7 . | go 0.3 mi
total 46.3 mi |
|  | 7. Turn LEFT onto BIG BEND RD . | go 1.9 mi
total 48.2 mi |
|   | 8. Turn LEFT onto S KIRKWOOD RD / US-61 / US-67 . | go 0.5 mi
total 48.7 mi |
|  | 9. 505 S KIRKWOOD RD is on the LEFT . | go 0.0 mi
total 48.7 mi |



505 S Kirkwood Rd, Saint Louis, MO 63122-5925

Total Travel Estimate : 48.67 miles - about 57 minutes

[All rights reserved. Use subject to License/Copyright](#) | [Map Legend](#)

Directions and maps are informational only. We make no warranties on the accuracy of their content, road conditions or route usability or expeditiousness. You assume all risk of use. MapQuest and its suppliers shall not be liable to you for any loss or delay resulting from your use of MapQuest. Your use of MapQuest means you agree to our [Terms of Use](#)