



MAPQUEST















Trip to 1146 N Warson Rd
 Saint Louis, MO 63132-1809
46.05 miles - about 53 minutes

Notes

Yeshiva Blockbusters 1/21/10
 Girls @ 6:00
 Boys @ 7:00
 Location is Epstein Hebrew School



Troy, MO 63379

- | | | |
|---|--|------------|
|  | 1. Start out going NORTH on FRONT ST toward KING DR. | go 0.0 mi |
|   | 2. Turn RIGHT onto E HWY 47 / MO-47 / ROUTE 47 / E MO-47 . Continue to follow E HWY 47 / MO-47 / ROUTE 47 . | go 0.6 mi |
|   | 3. Merge onto US-61 S . | go 15.4 mi |
|   | 4. Merge onto I-70 E via the exit on the LEFT toward ST LOUIS . | go 21.7 mi |
|   | 5. Merge onto I-270 S via EXIT 232 toward MEMPHIS . | go 3.9 mi |
|   | 6. Merge onto MO-D E via EXIT 16A . | go 3.6 mi |
|  | 7. Turn RIGHT onto ASHBY RD . | go 0.6 mi |
|  | 8. ASHBY RD becomes N WARSON RD . | go 0.2 mi |
|  | 9. 1146 N WARSON RD is on the LEFT . | go 0.0 mi |



1146 N Warson Rd, Saint Louis, MO 63132-1809

Total Travel Estimate : 46.05 miles - about 53 minutes

[All rights reserved. Use subject to License/Copyright](#) | [Map Legend](#)

Directions and maps are informational only. We make no warranties on the accuracy of their content, road conditions or route usability or expeditiousness. You assume all risk of use. MapQuest and its suppliers shall not be liable to you for any loss or delay resulting from your use of MapQuest. Your use of MapQuest means you agree to our [Terms of Use](#)